

ROCAR-TECH
TWENTE RALLY 2024
POWERED BY AAG EQUIPMENT

2024

KP HOEVE 2024

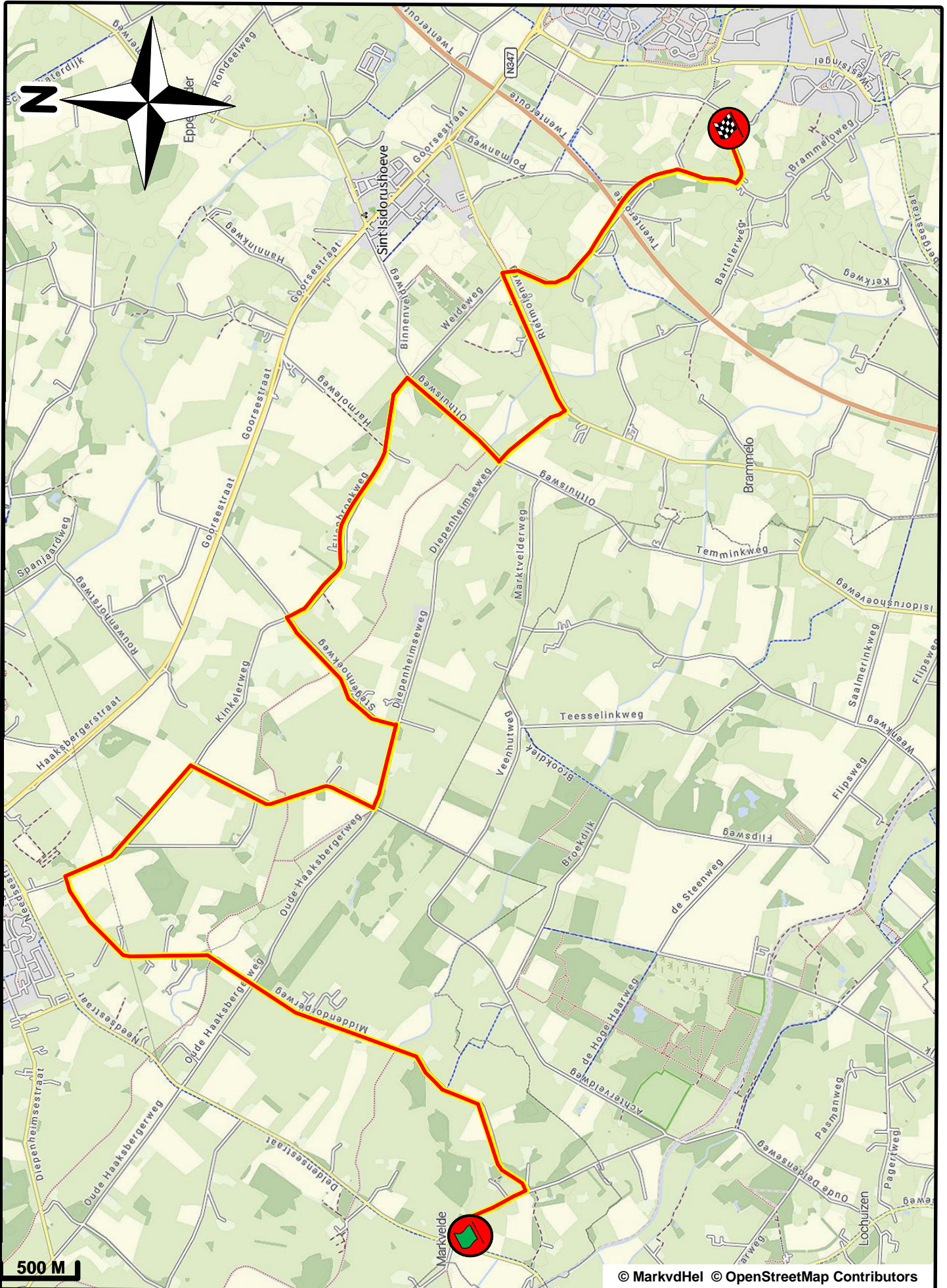


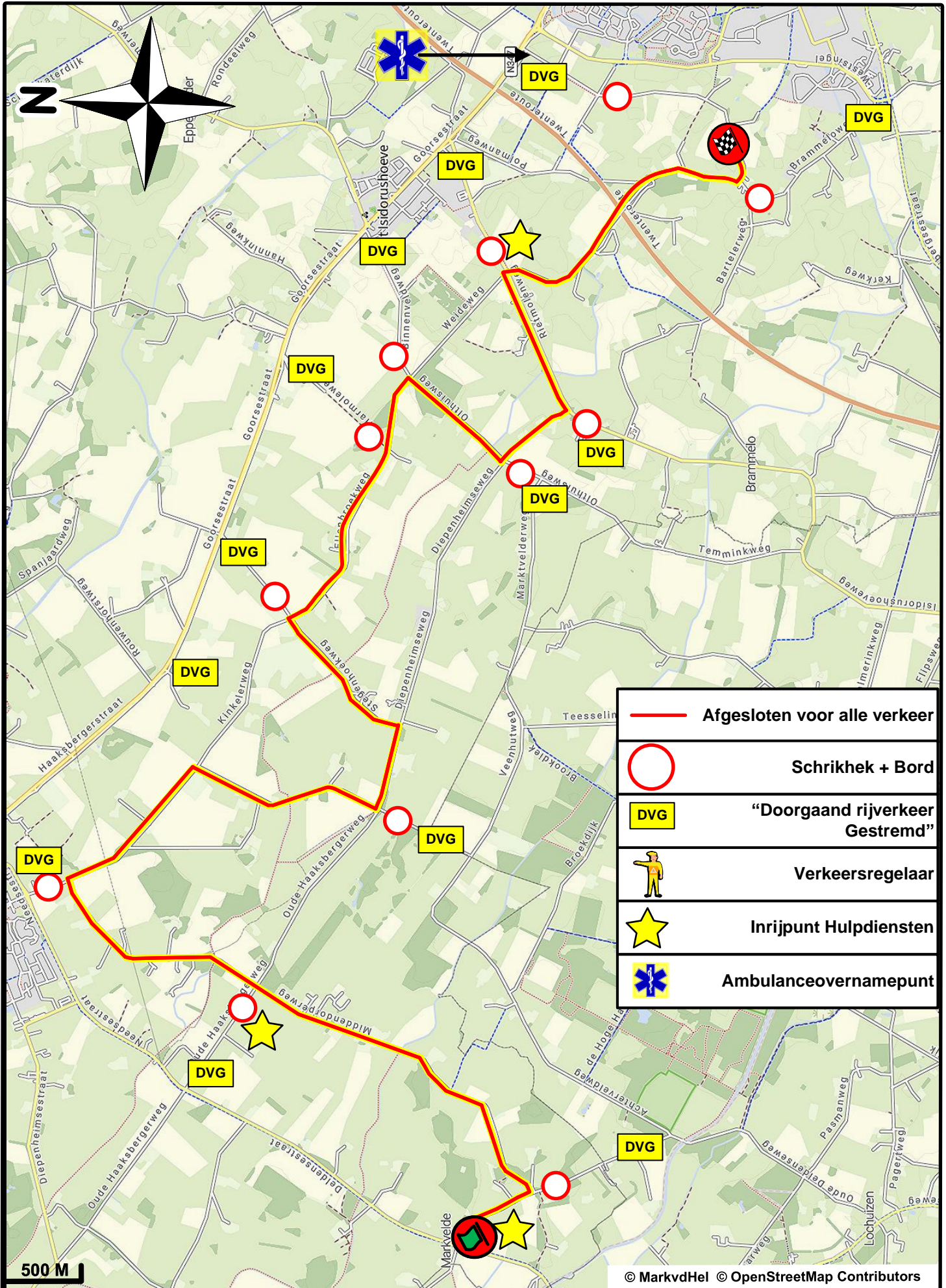
DE WEAVER
AUTOSPORT

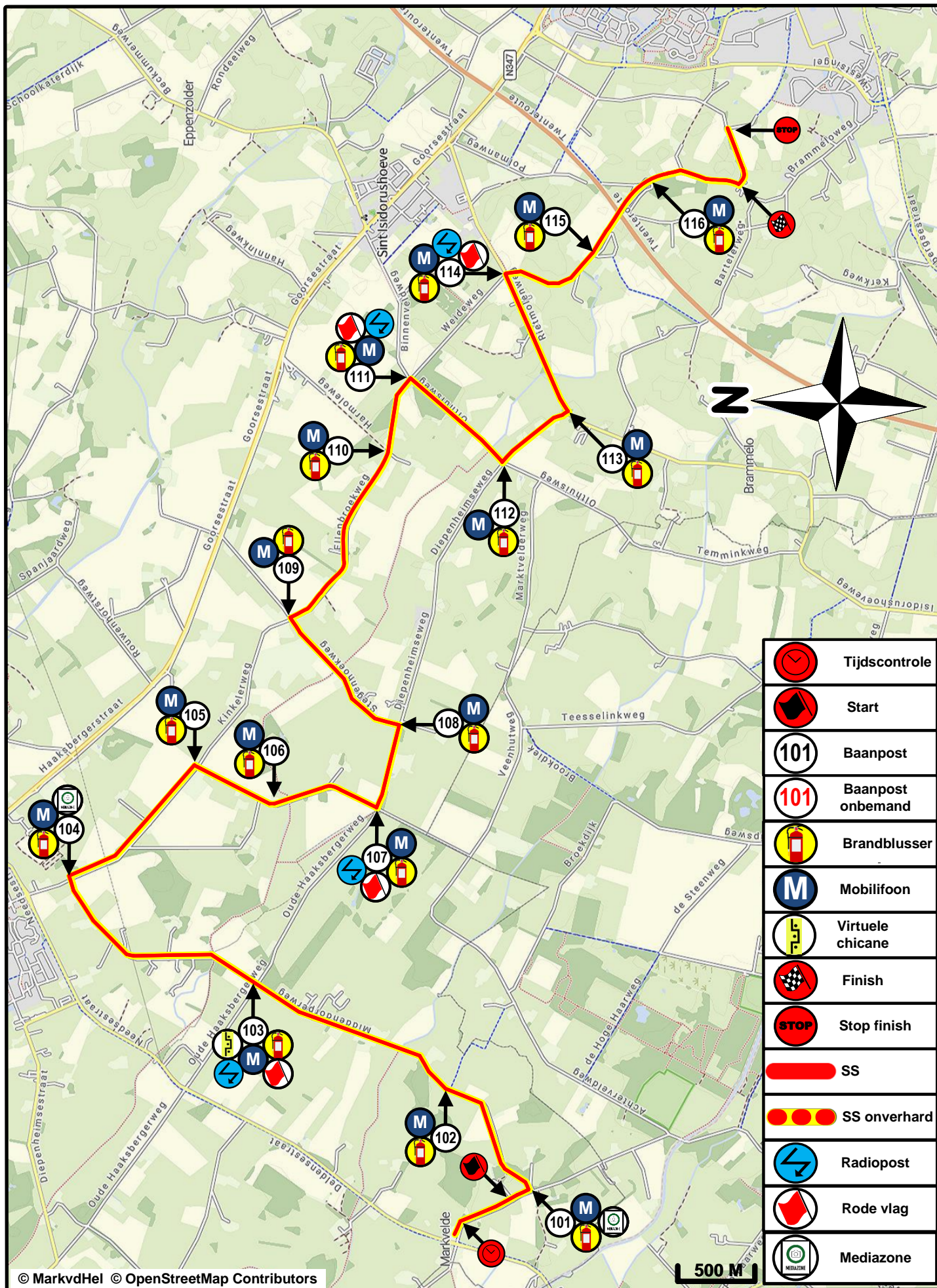


26 & 27 Oktober






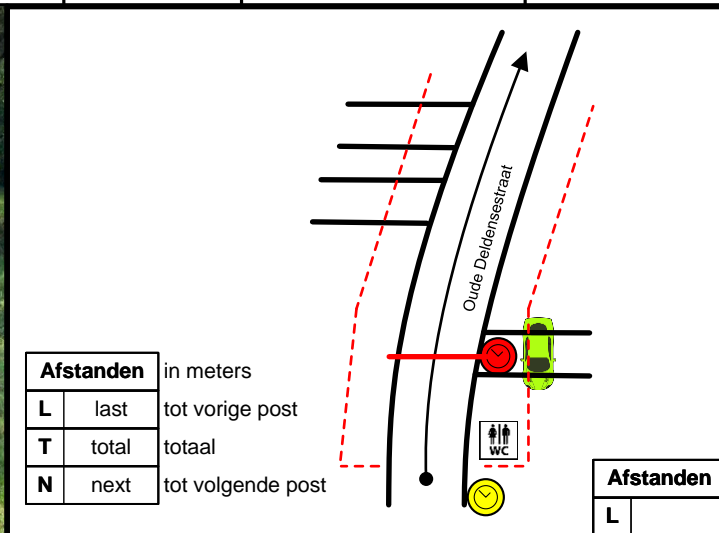




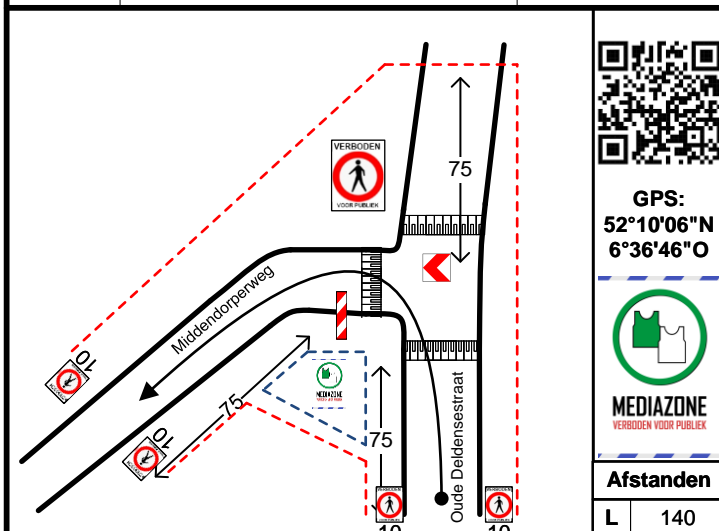
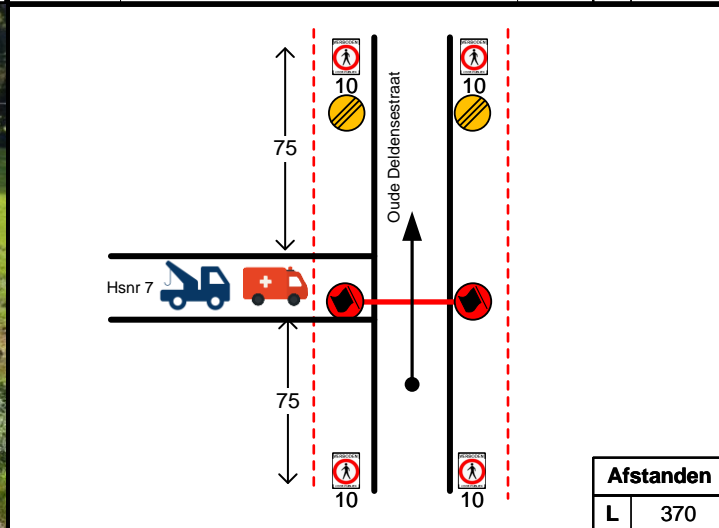
Container	Begroeiing	Berm bescherming	1000L Vat of BigBag	Gebouw	Hoofdpijl	Bord "Verboden publiek"	Lint	Hekwerk
-----------	------------	------------------	---------------------	--------	-----------	-------------------------	------	---------



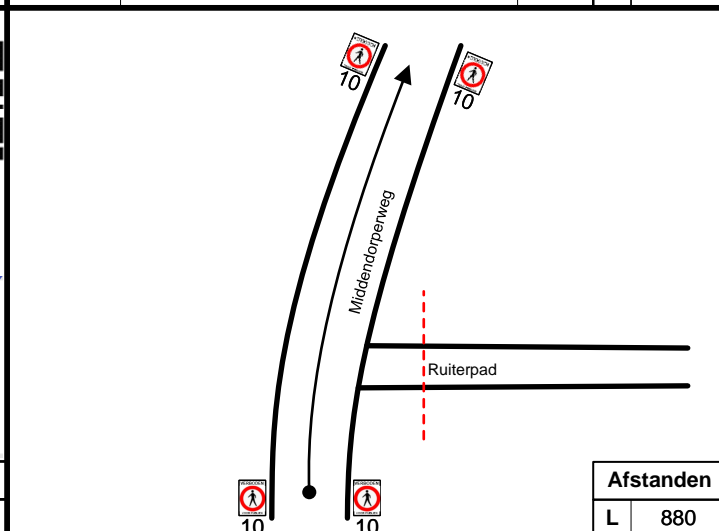
TC	GPS: 52°10'19.7"N 6°36'35.2"O
-----------	-------------------------------



ST	GPS: 52°10'10.2"N 6°36'42.4"O
-----------	-------------------------------

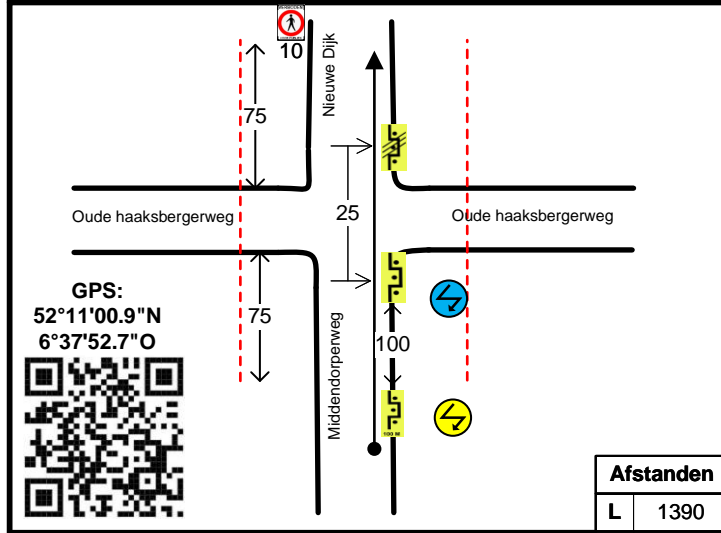
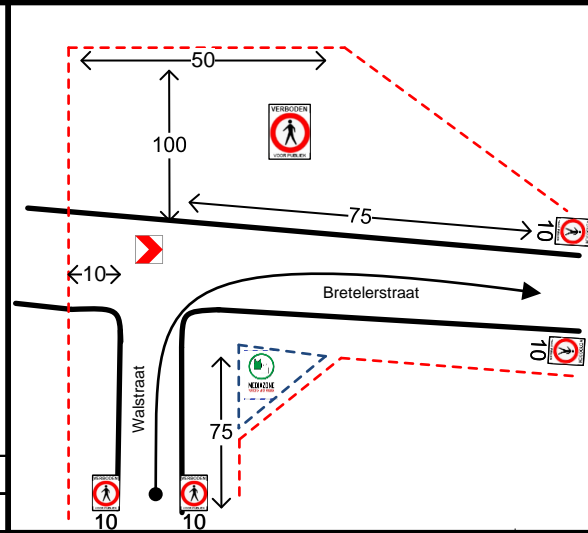
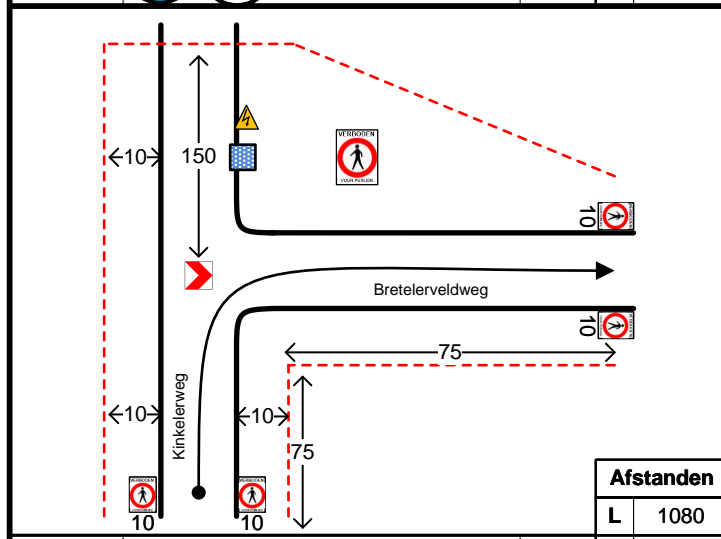
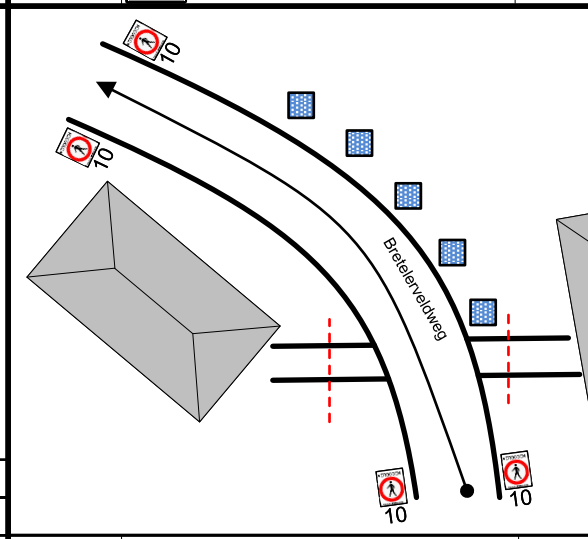
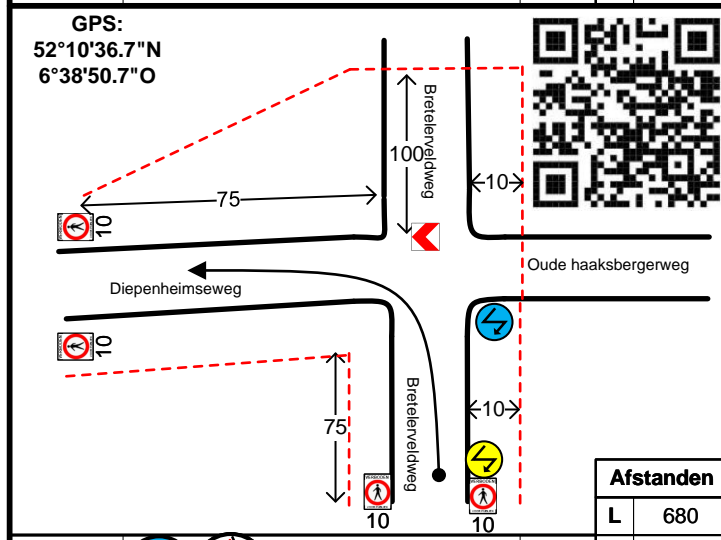
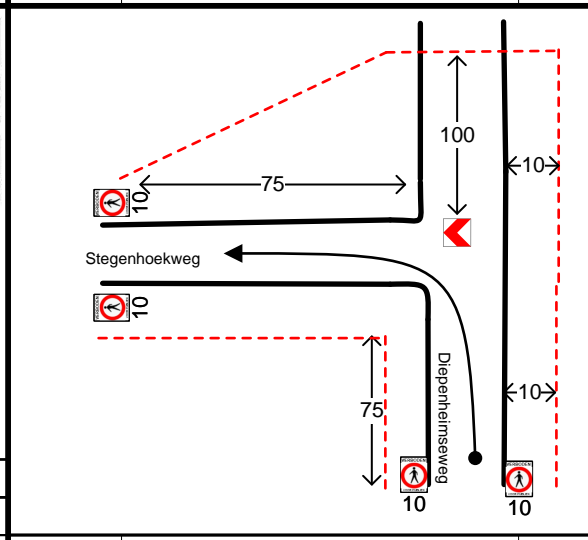


101	Baakschild varkensrug in berm	B1
------------	-------------------------------	----



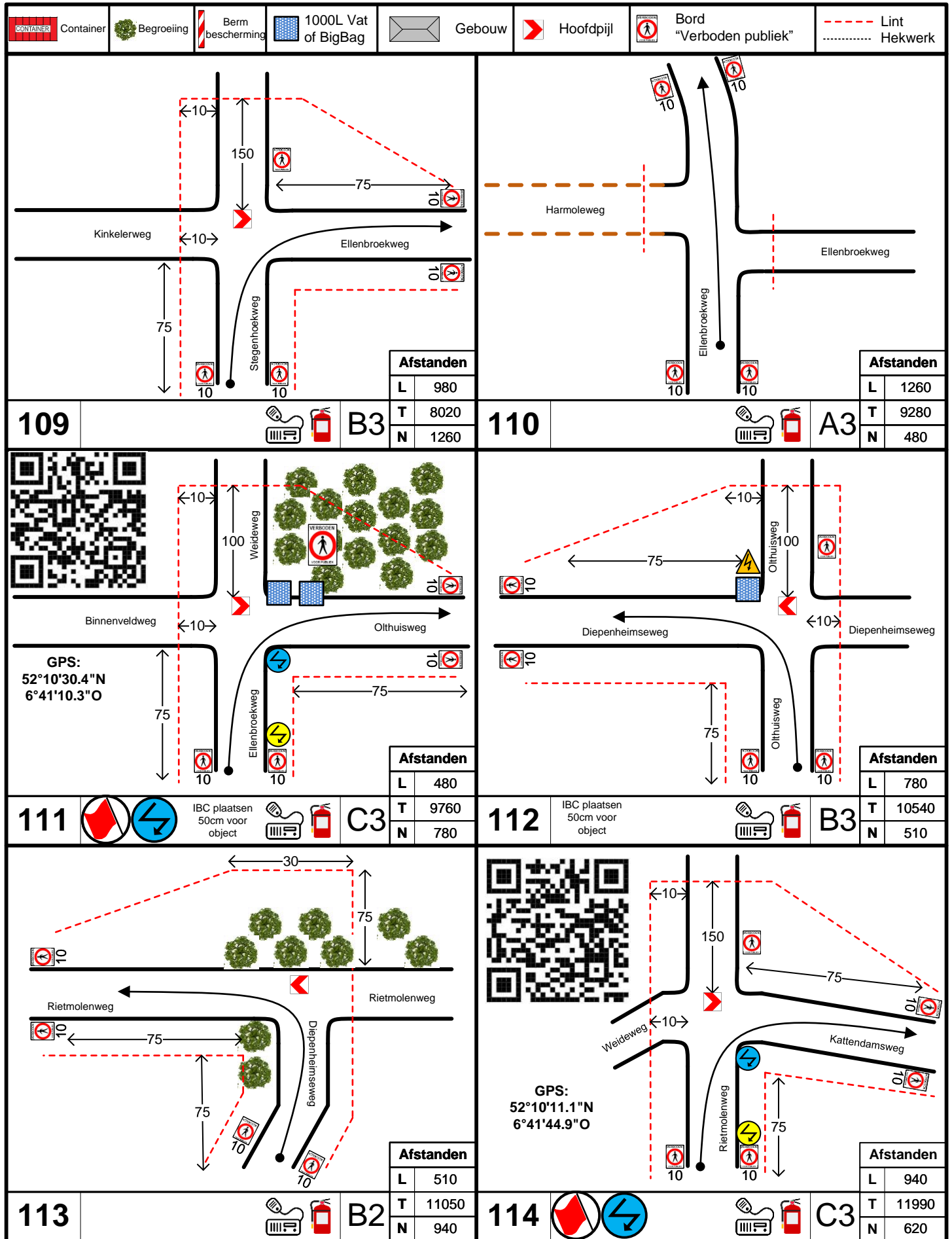
102	A3
------------	----

	Container		Begroeiing		Berm bescherming		1000L Vat of BigBag		Gebouw		Hoofdpijl		Bord "Verboden publiek"		Lint		Hekwerk
--	-----------	--	------------	--	------------------	--	---------------------	--	--------	--	-----------	--	-------------------------	--	------	--	---------

 <p>GPS: 52°11'00.9"N 6°37'52.7"O</p> <table border="1" style="float: right; margin-top: 10px;"> <thead> <tr><th colspan="2">Afstanden</th></tr> </thead> <tbody> <tr><td>L</td><td>1390</td></tr> <tr><td>T</td><td>2780</td></tr> <tr><td>N</td><td>1450</td></tr> </tbody> </table>	Afstanden		L	1390	T	2780	N	1450	 <p>GPS: 52°13'37"N 6°38'47"O</p> <table border="1" style="float: right; margin-top: 10px;"> <thead> <tr><th colspan="2">Afstanden</th></tr> </thead> <tbody> <tr><td>L</td><td>1450</td></tr> <tr><td>T</td><td>4230</td></tr> <tr><td>N</td><td>1080</td></tr> </tbody> </table>	Afstanden		L	1450	T	4230	N	1080
Afstanden																	
L	1390																
T	2780																
N	1450																
Afstanden																	
L	1450																
T	4230																
N	1080																
<p>103 </p> <p> B3</p>	<p>104 </p> <p> B3</p>																
 <table border="1" style="float: right; margin-top: 10px;"> <thead> <tr><th colspan="2">Afstanden</th></tr> </thead> <tbody> <tr><td>L</td><td>1080</td></tr> <tr><td>T</td><td>5310</td></tr> <tr><td>N</td><td>530</td></tr> </tbody> </table>	Afstanden		L	1080	T	5310	N	530	 <table border="1" style="float: right; margin-top: 10px;"> <thead> <tr><th colspan="2">Afstanden</th></tr> </thead> <tbody> <tr><td>L</td><td>530</td></tr> <tr><td>T</td><td>5840</td></tr> <tr><td>N</td><td>680</td></tr> </tbody> </table>	Afstanden		L	530	T	5840	N	680
Afstanden																	
L	1080																
T	5310																
N	530																
Afstanden																	
L	530																
T	5840																
N	680																
<p>105 B3</p>	<p>106 A2</p>																
<p>GPS: 52°10'36.7"N 6°38'50.7"O</p>  <table border="1" style="float: right; margin-top: 10px;"> <thead> <tr><th colspan="2">Afstanden</th></tr> </thead> <tbody> <tr><td>L</td><td>680</td></tr> <tr><td>T</td><td>6520</td></tr> <tr><td>N</td><td>520</td></tr> </tbody> </table>	Afstanden		L	680	T	6520	N	520	 <table border="1" style="float: right; margin-top: 10px;"> <thead> <tr><th colspan="2">Afstanden</th></tr> </thead> <tbody> <tr><td>L</td><td>520</td></tr> <tr><td>T</td><td>7040</td></tr> <tr><td>N</td><td>980</td></tr> </tbody> </table>	Afstanden		L	520	T	7040	N	980
Afstanden																	
L	680																
T	6520																
N	520																
Afstanden																	
L	520																
T	7040																
N	980																
<p>107 </p> <p> B3</p>	<p>108 A2</p>																

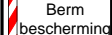
© Mark van de Hel 2024 Stichting Twente Rally

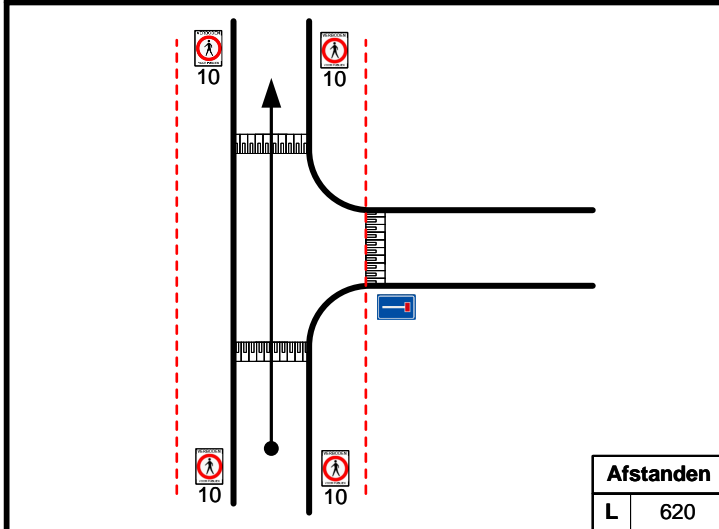
A = weinig publiek B = matig publiek C = veel publiek 1 = lage snelheid 2 = matige snelheid 3 = hoge snelheid



© Mark van de Hel 2024 Stichting Twente Rally

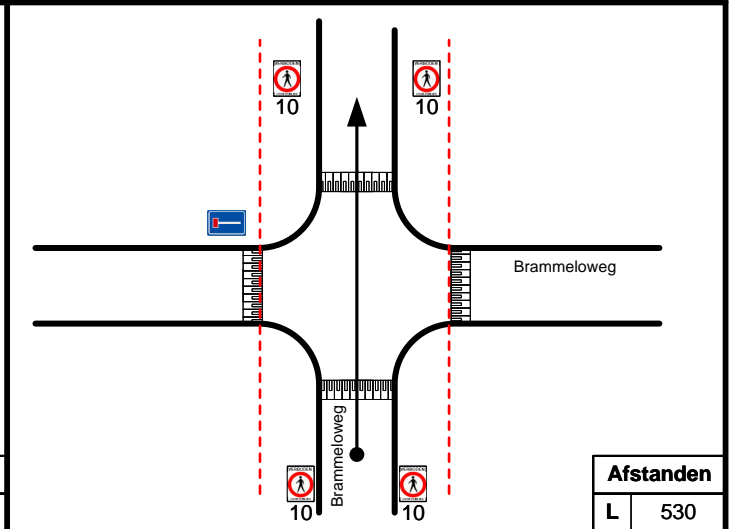
A = weinig publiek B = matig publiek C = veel publiek 1 = lage snelheid 2 = matige snelheid 3 = hoge snelheid

 Container	 Begroeiing	 Berm bescherming	 1000L Vat of BigBag	 Gebouw	 Hoofdpijl	 Bord "Verboden publiek"	 Lint	 Hekwerk
--	--	--	---	--	---	---	--	---




Afstanden	
L	620
T	12610
N	530

115		A3
------------	--	-----------

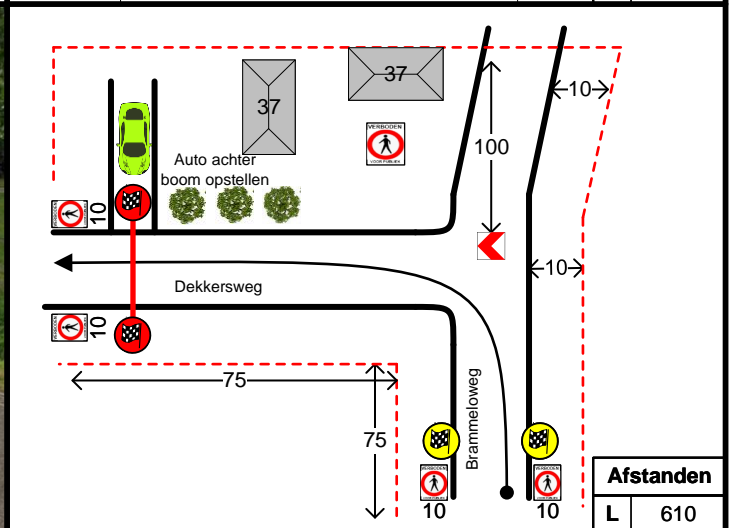


Afstanden	
L	530
T	13140
N	610

116		A3
------------	--	-----------




Flying Finish	GPS: 52°09'24.1"N 6°42'16.0"O
----------------------	-------------------------------

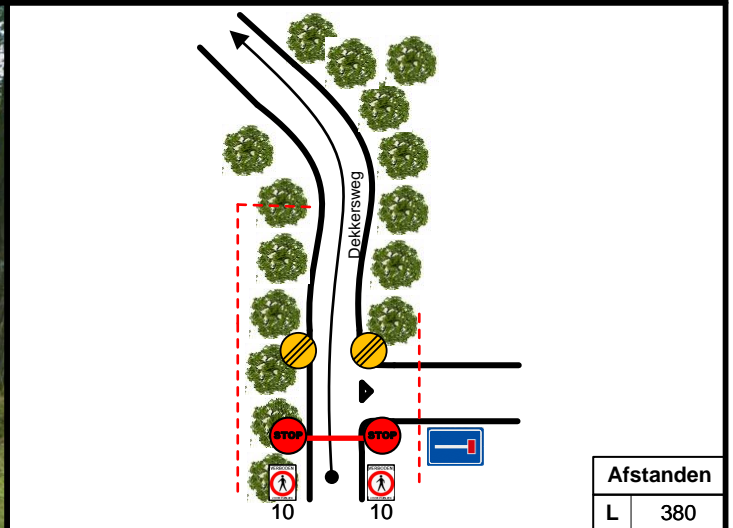


Afstanden	
L	610
T	13750
N	380

Flying Finish	Extra bemanning voor kruispunt	A2
----------------------	--------------------------------	-----------



Stop Finish	GPS: 52°09'27.0"N 6°42'32.2"O
--------------------	-------------------------------



Afstanden	
L	380
T	14130
N	next

Stop Finish		A1
--------------------	--	-----------