

ROCAR-TECH
TWENTE RALLY 2024
POWERED BY AAG EQUIPMENT

2024

KP BENTELO 2024



DE WEAVER
AUTOSPORT



Autosoft

HSP
Development

Totaallift
SAMENWERKEN OP HOOG NIVEAU

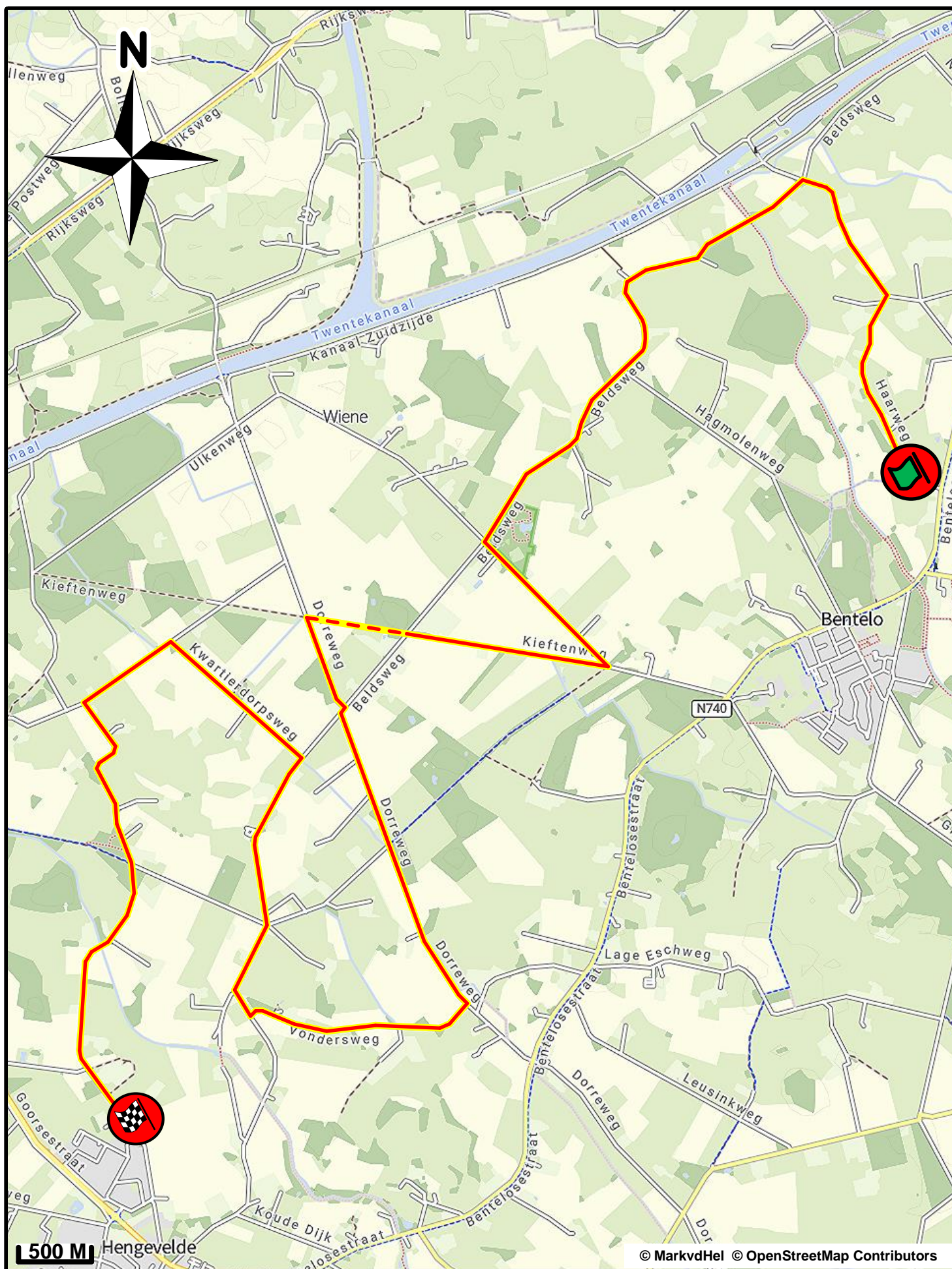
DB-TUNING



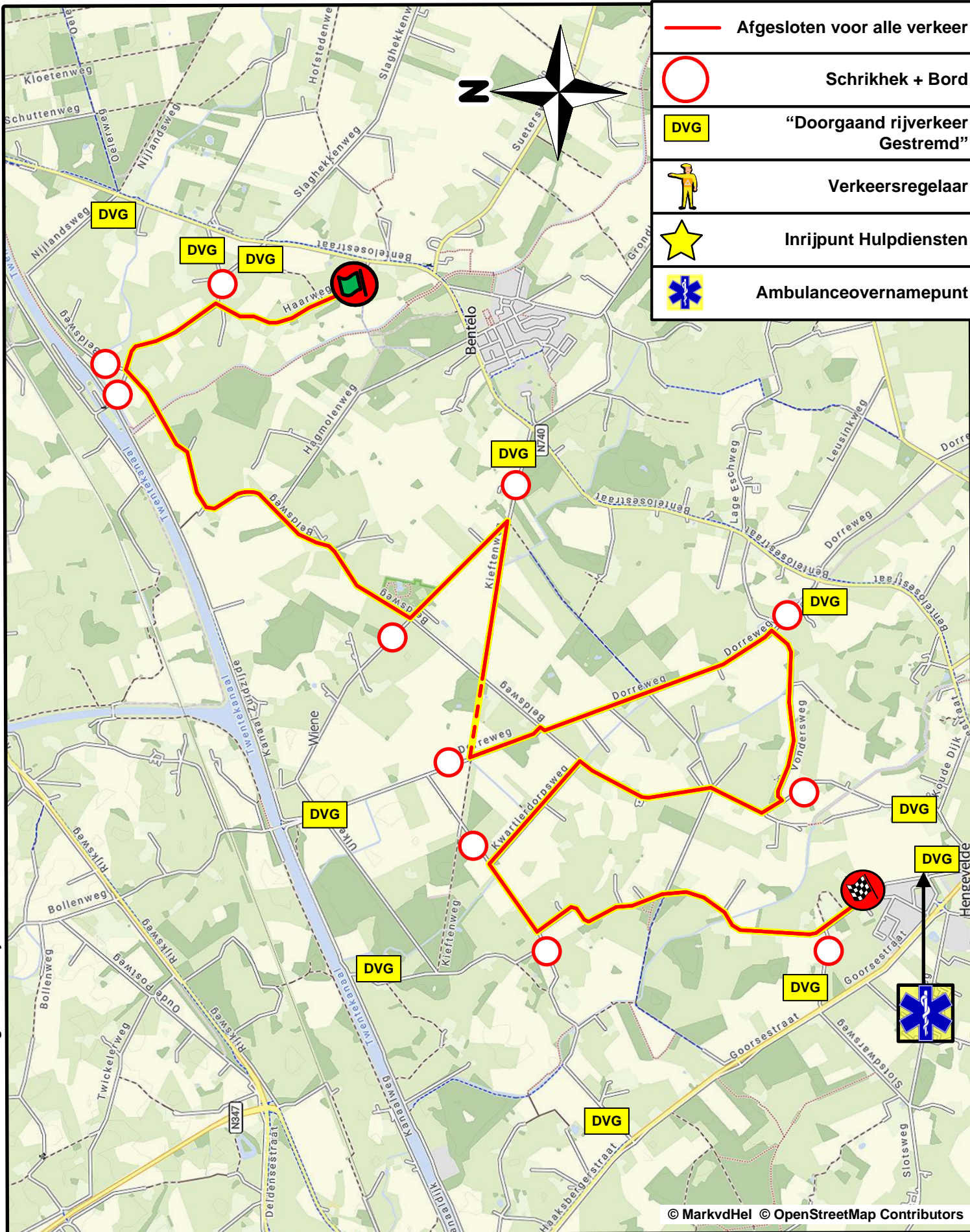
26 & 27 Oktober

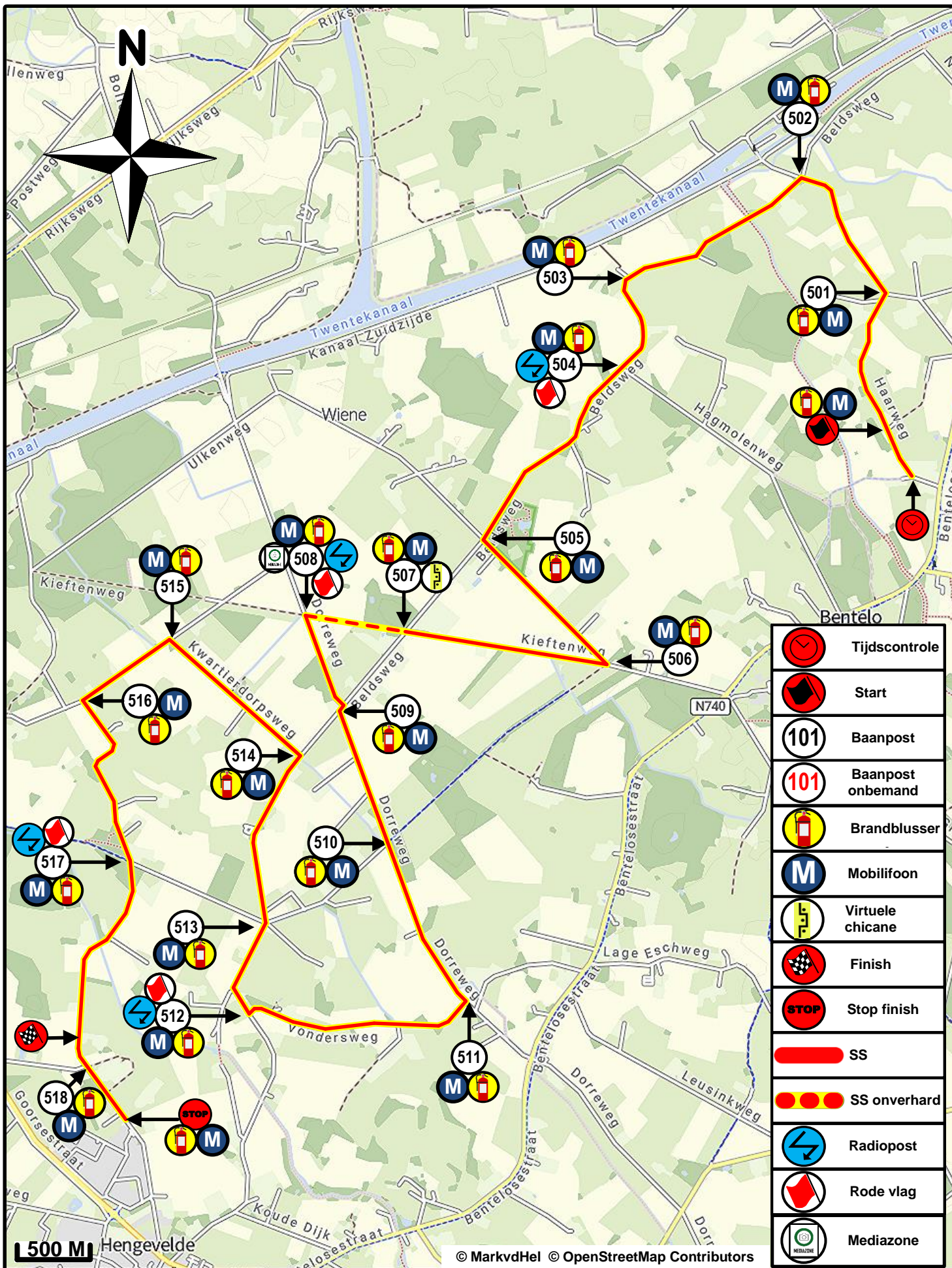
Stichting
Twente Rally.nl

Veiligheidsplan KP Bentelo

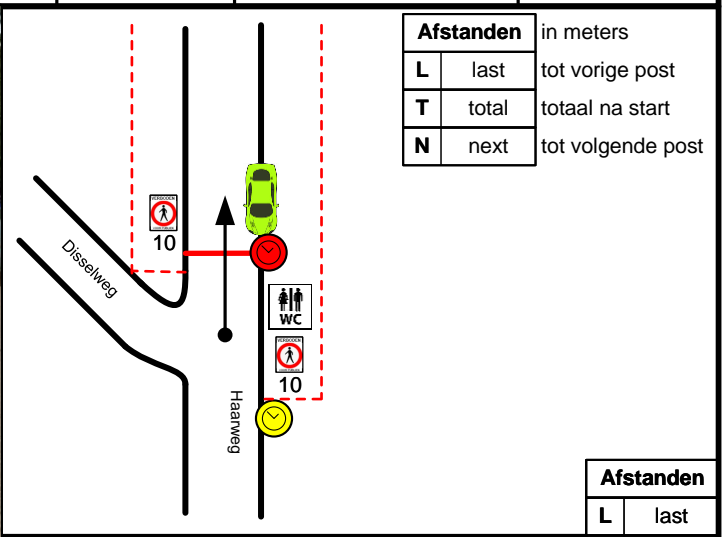



Veiligheidsplan KP Bentelo



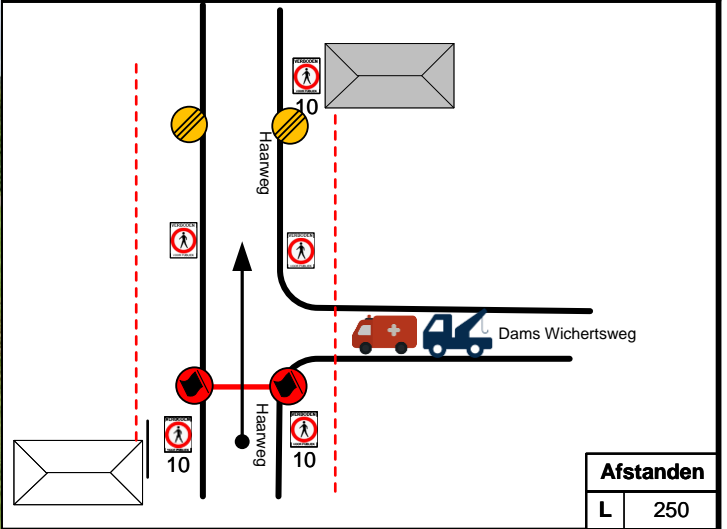


Container	Begroeiing	Berm bescherming	1000L Vat of BigBag	Gebouw	Hoofdpijl	Bord "Verboden publiek"	Lint	Hekwerk
-----------	------------	------------------	---------------------	--------	-----------	-------------------------	------	---------



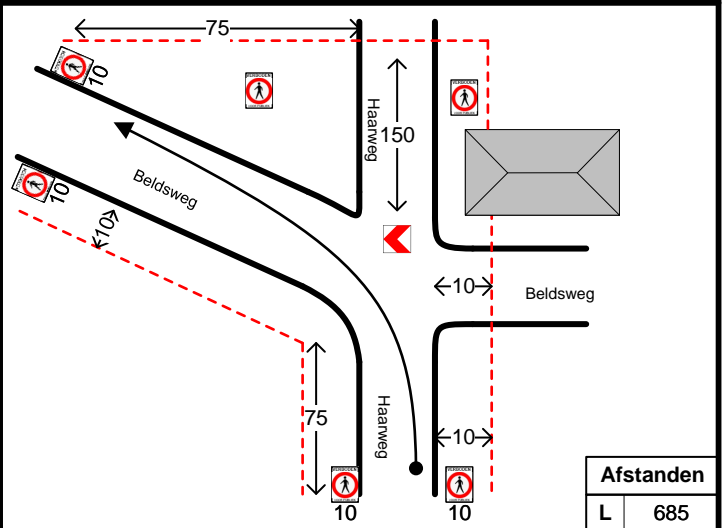
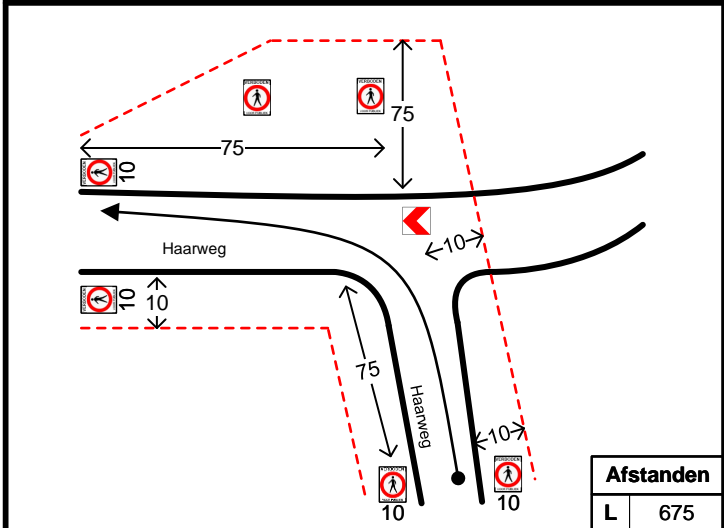
TC	GPS: 52°13'57.9"N 6°41'15.5"O
-----------	----------------------------------

TC	A1
L	last
T	total
N	250



ST	GPS: 52°14'04.5"N 6°41'10.0"O
-----------	----------------------------------

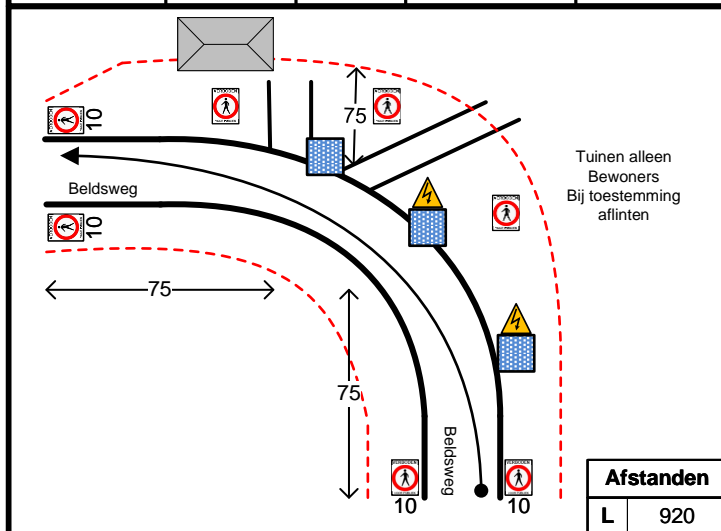
ST	A1
L	250
T	0
N	675



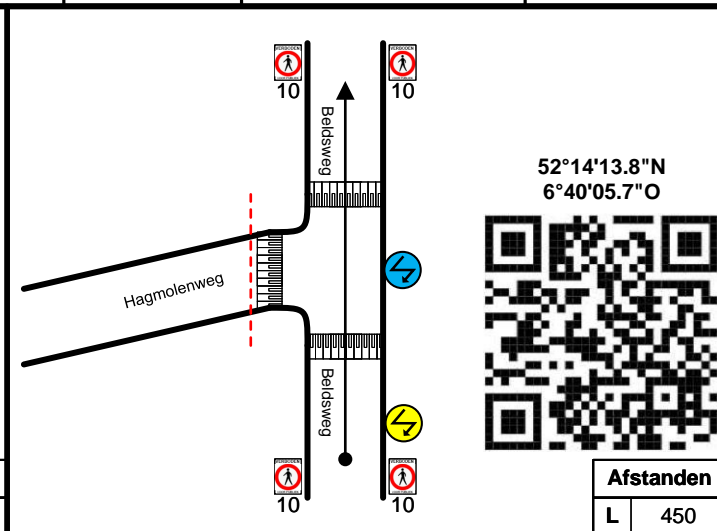
501		A2
L	675	
T	675	
N	685	

502		B2
L	685	
T	1360	
N	920	

Container	Begroeiing	Berm bescherming	1000L Vat of BigBag	Gebouw	Hoofdpijl	Bord "Verboden publiek"	Lint	Hekwerk
-----------	------------	------------------	---------------------	--------	-----------	-------------------------	------	---------



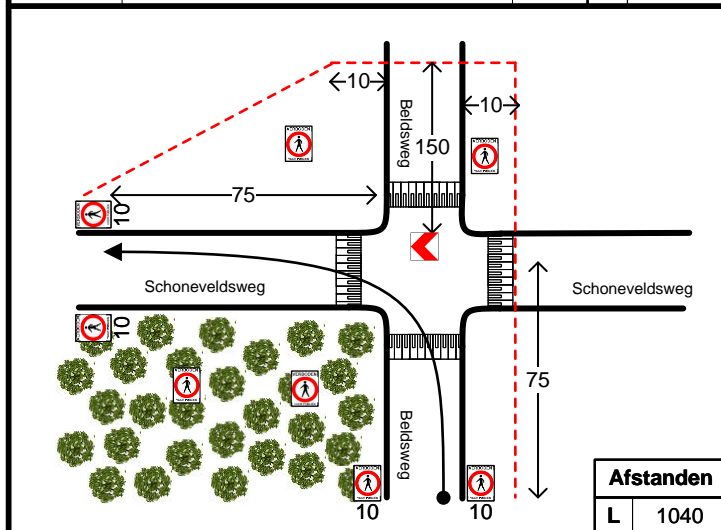
Afstanden	
L	920
T	2280
N	450



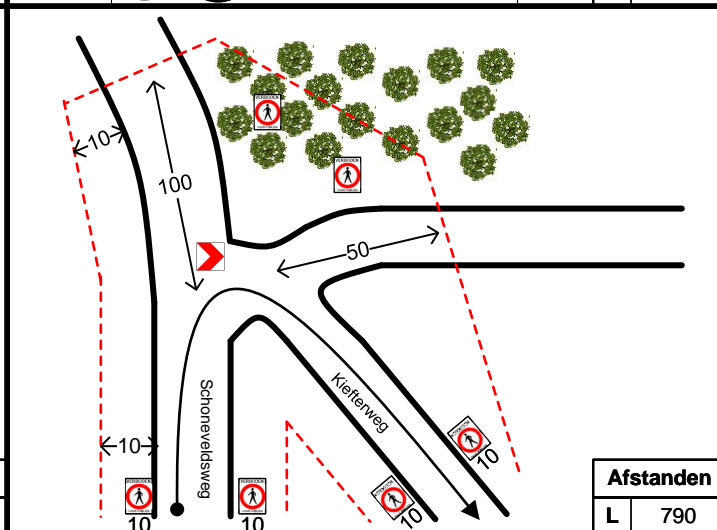
Afstanden	
L	450
T	2730
N	1040

503 **A3**

504 **A3**



Afstanden	
L	1040
T	3770
N	790



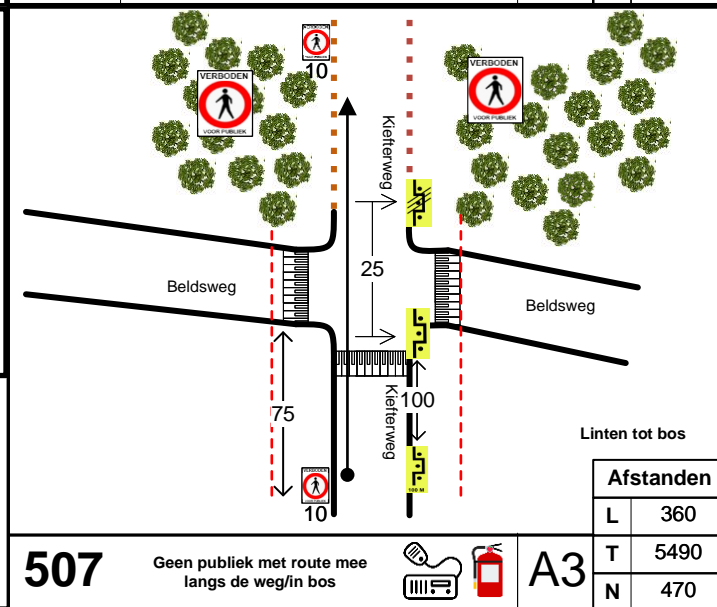
Afstanden	
L	790
T	4560
N	570

505 **B3**

506 **B3**

52°13'34.8"N
6°39'14.8"O

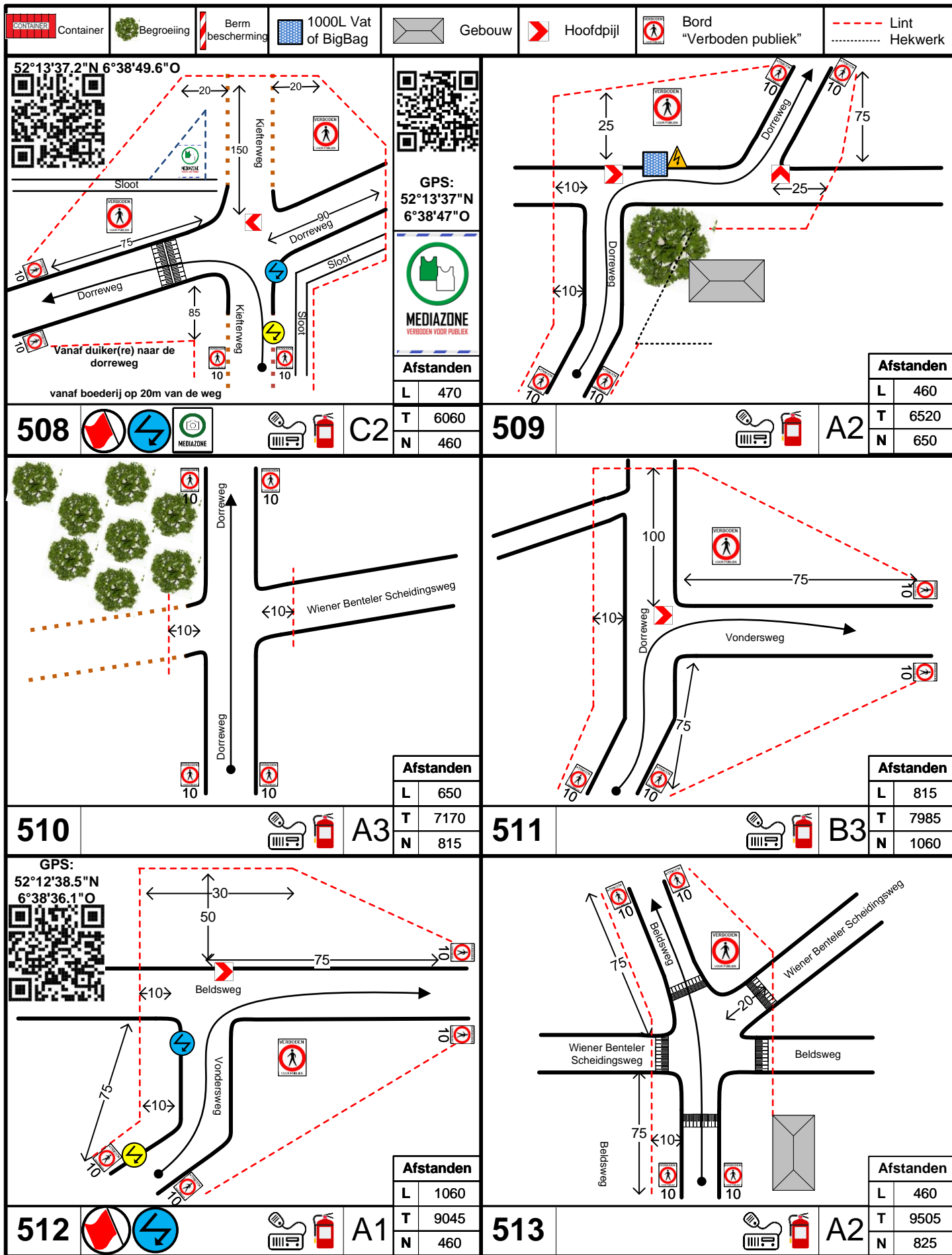
QR post 507



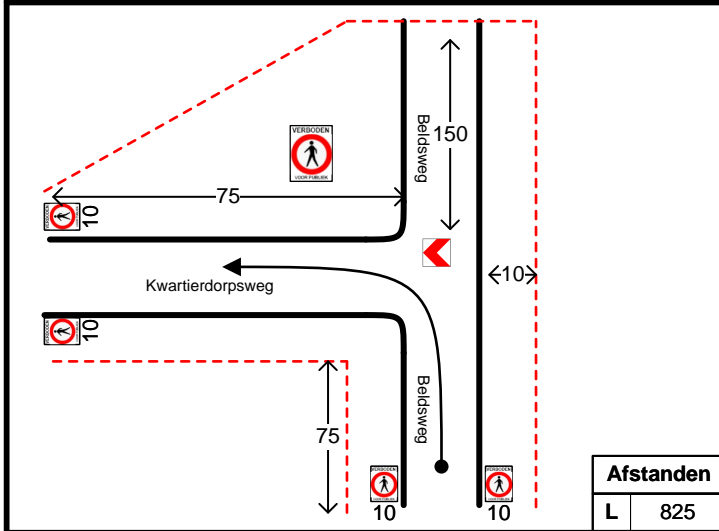
Afstanden	
L	360
T	5490
N	470

507 **A3**

Geen publiek met route mee langs de weg/in bos

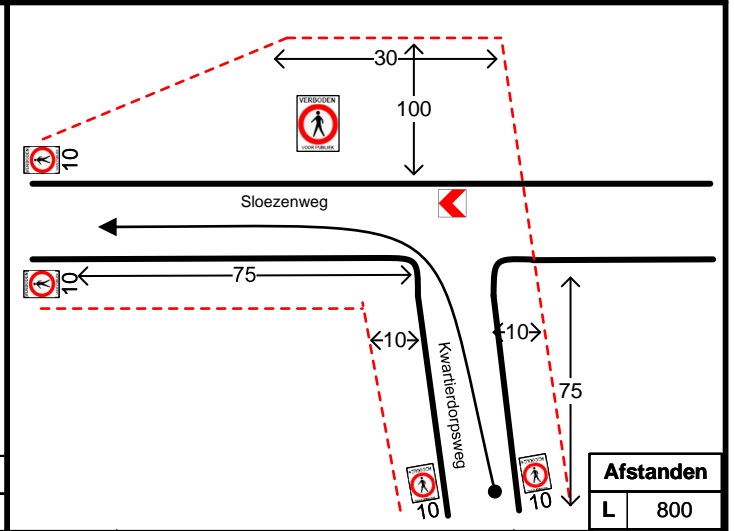


Container	Begroeiing	Berm bescherming	1000L Vat of BigBag	Gebouw	Hoofdpijl	Bord "Verboden publiek"	Lint	Hekwerk
-----------	------------	------------------	---------------------	--------	-----------	-------------------------	------	---------



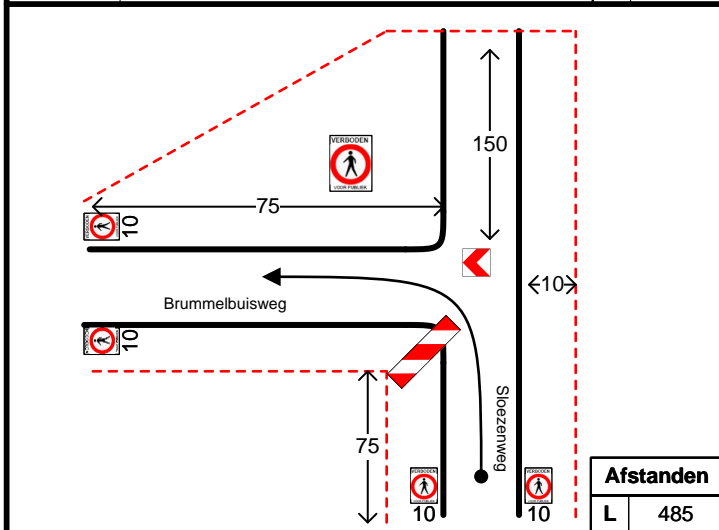
Afstanden	
L	825
T	10330
N	800

514	A3
------------	-----------



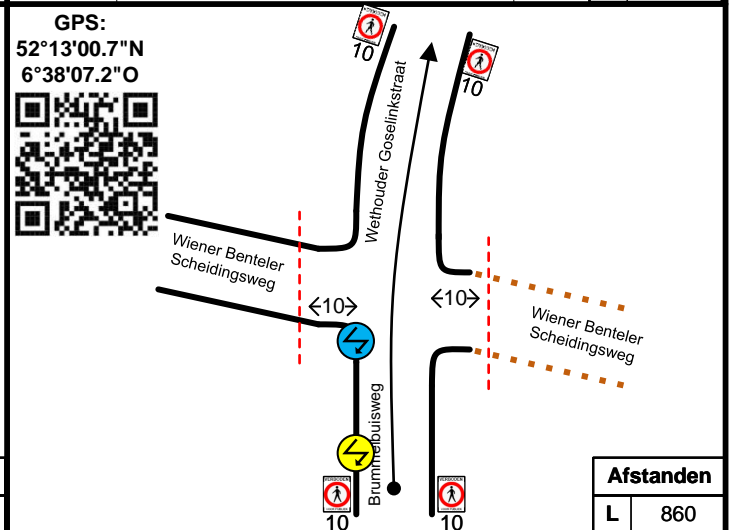
Afstanden	
L	800
T	11130
N	485

515	A3
------------	-----------



Afstanden	
L	485
T	11615
N	860

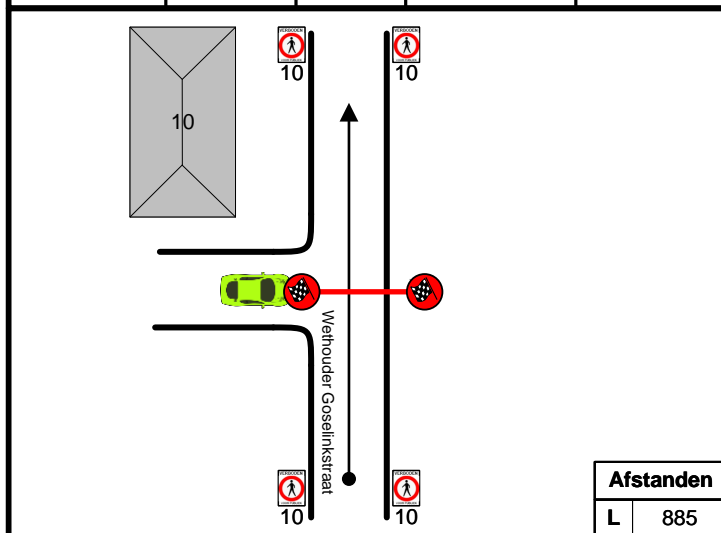
516	B2
------------	-----------



Afstanden	
L	860
T	12475
N	885

517	A2
------------	-----------

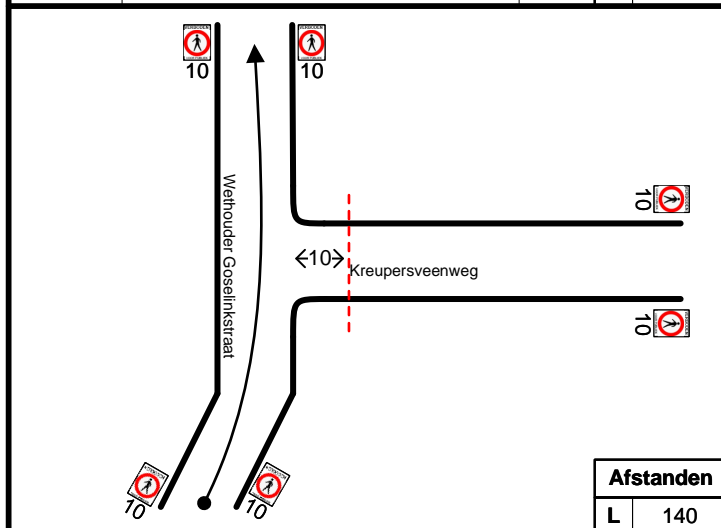
Container	Begroeiing	Berm bescherming	1000L Vat of BigBag	Gebouw	Hoofdpijl	Bord "Verboden publiek"	Lint	Hekwerk
-----------	------------	------------------	---------------------	--------	-----------	-------------------------	------	---------



Afstanden	
L	885
T	13360
N	140

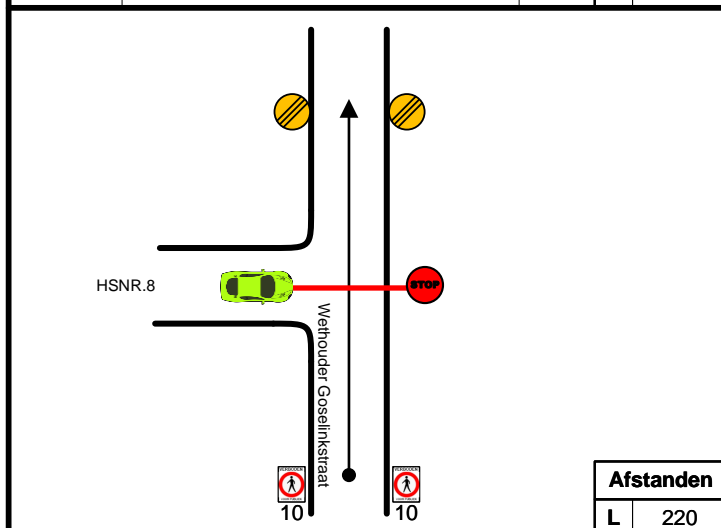
Flying Finish	A3
----------------------	-----------

Flying Finish	GPS: 52°12'34.7"N 6°37'55.0"O
----------------------	-------------------------------



Afstanden	
L	140
T	13500
N	220

518	A1
------------	-----------



Afstanden	
L	220
T	13720
N	

Stop Finish	A1
--------------------	-----------



Stop Finish	GPS: 52°12'24.7"N 6°38'03.7"O
--------------------	-------------------------------