

ROCAR-TECH
TWENTE RALLY 2024
POWERED BY AAG EQUIPMENT

2024

KP TWEKKELO 2024



DE WEAVER
AUTOSPORT



Autosoft

HSP
Development

Totaallift
SAMENWERKEN OP HOOG NIVEAU

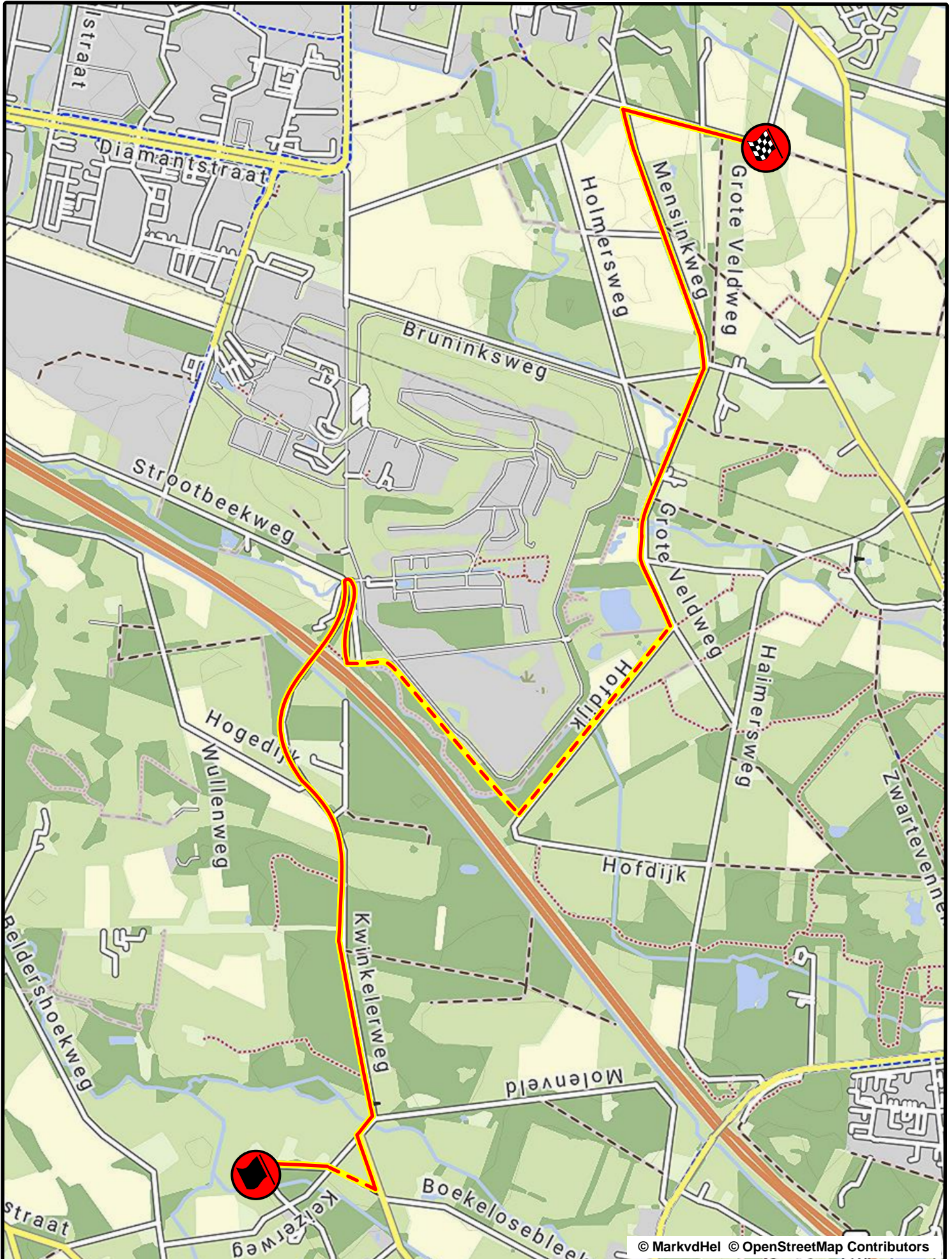
DB-TUNING

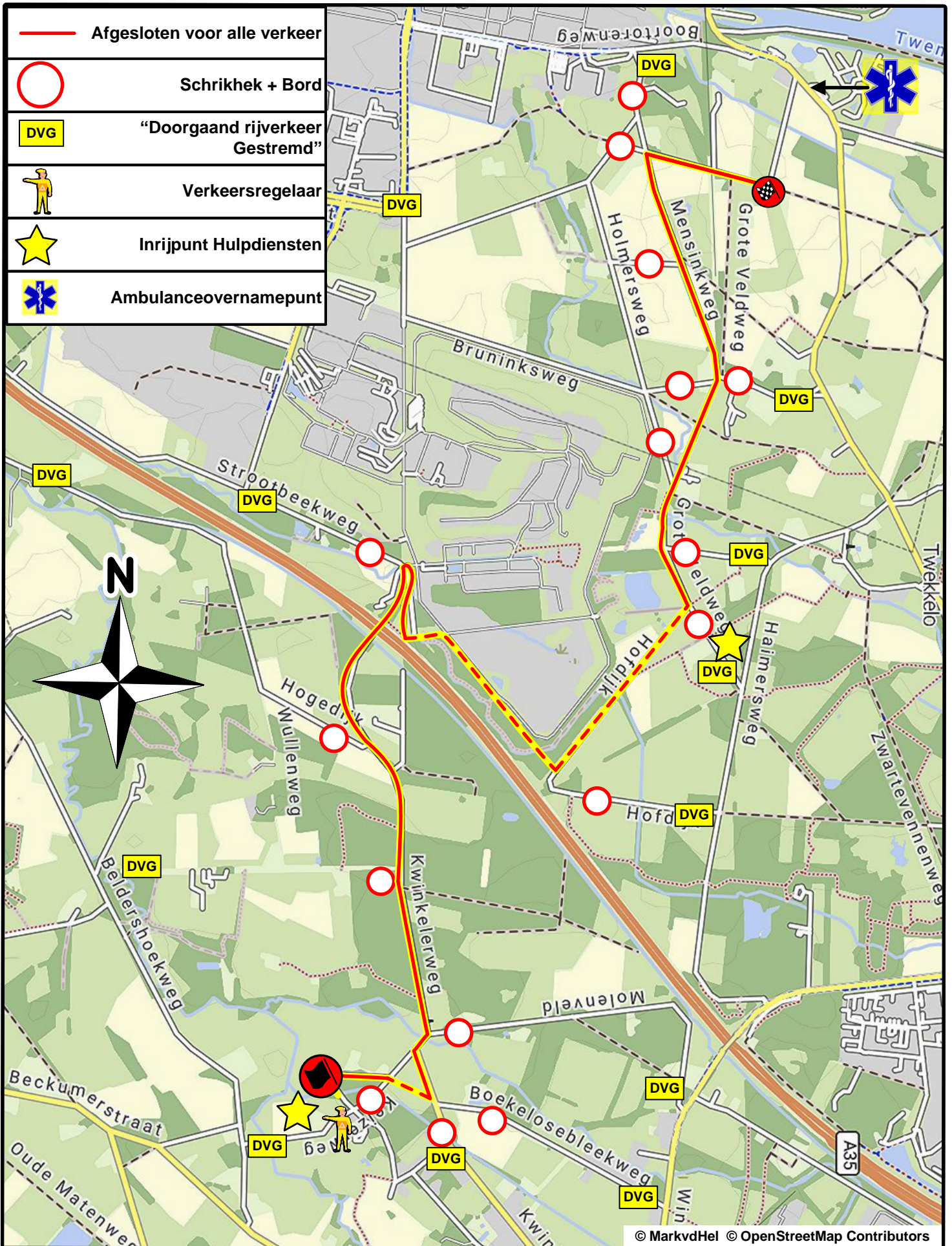


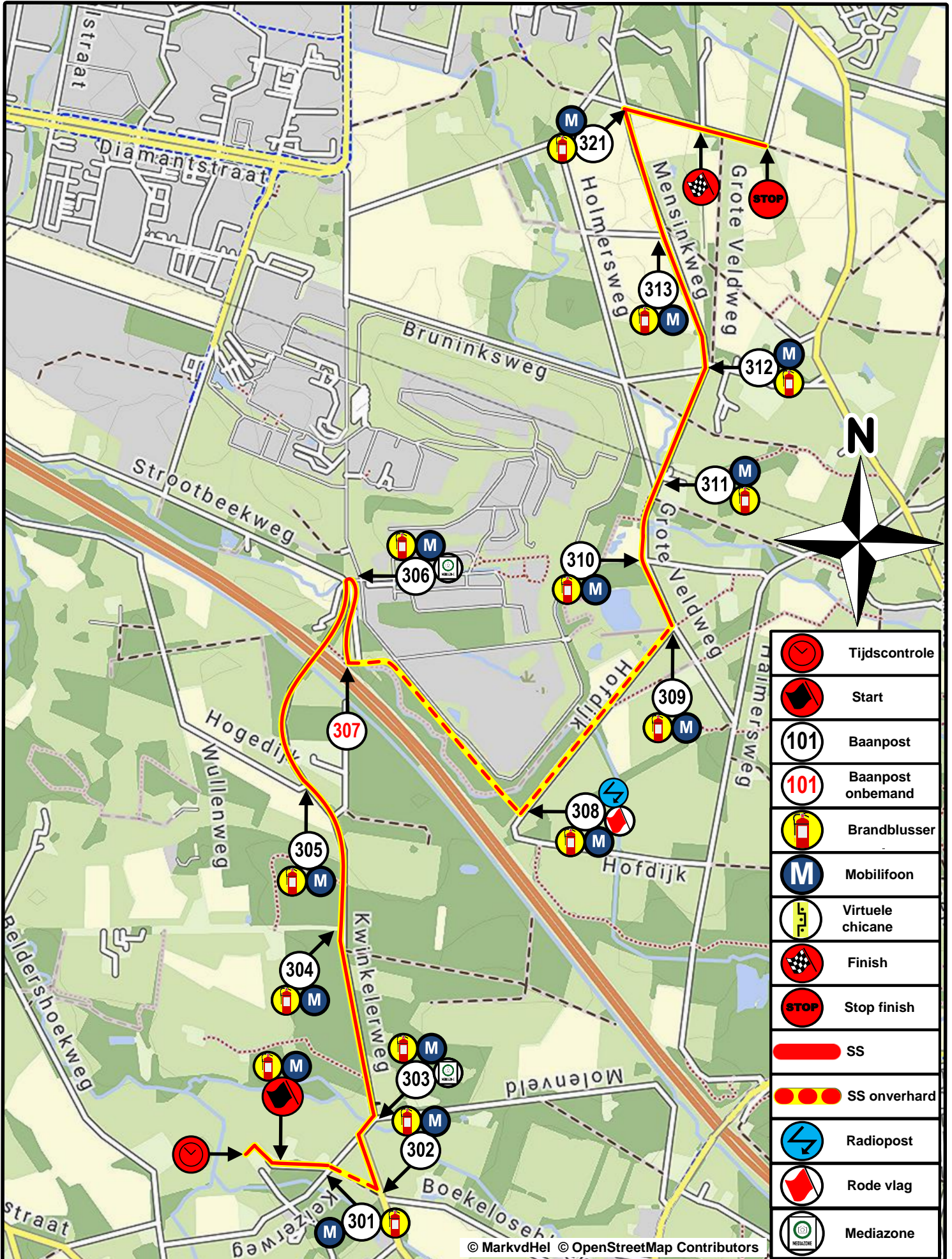
26 & 27 Oktober


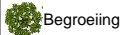
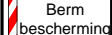
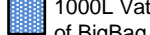




Stichting
Twente Rally.nl

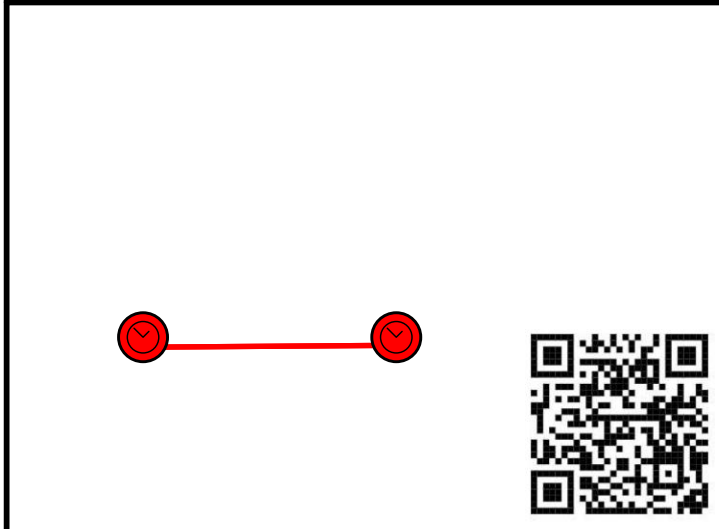
Veiligheidsplan KP Tweekelo





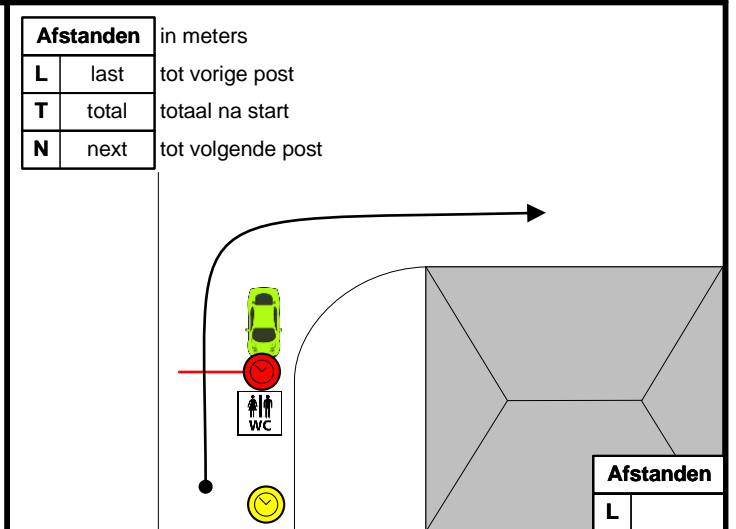


 Container	 Begroeiing	 Berm bescherming	 1000L Vat of BigBag	 Gebouw	 Hoofdpijl	 Bord "Verboden publiek"	 Lint	 Hekwerk
--	--	--	---	--	---	---	--	---



TC	GPS: 52°12'50.3"N 6°47'01.9"O
-----------	-------------------------------

Afstanden	in meters
L	last tot vorige post
T	total totaal na start
N	next tot volgende post

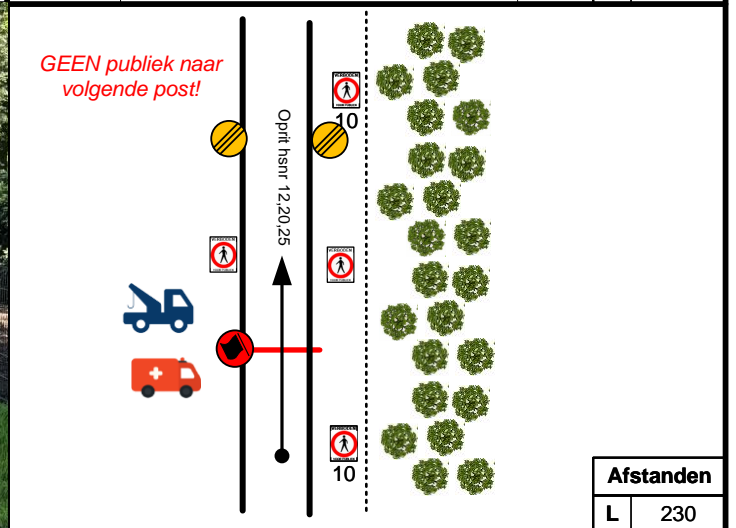


Afstanden	
L	
T	0
N	230



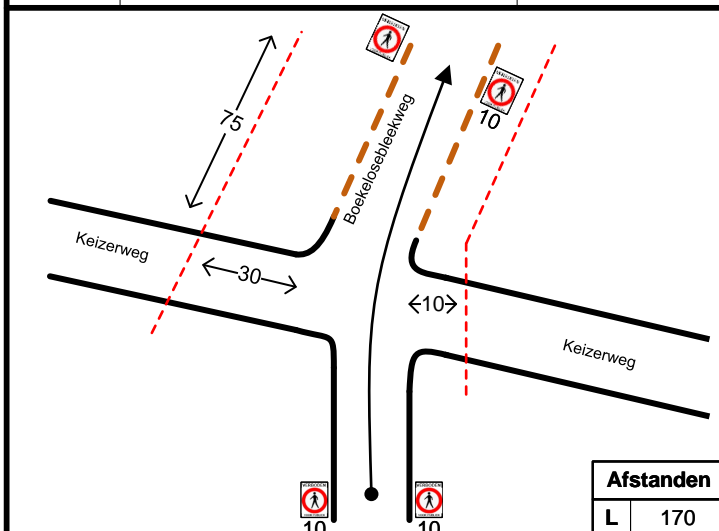
ST	GPS: 52°12'48.6"N 6°47'08.8"O
-----------	-------------------------------

GEEN publiek naar volgende post!






Oprijt hsr 12.20.25

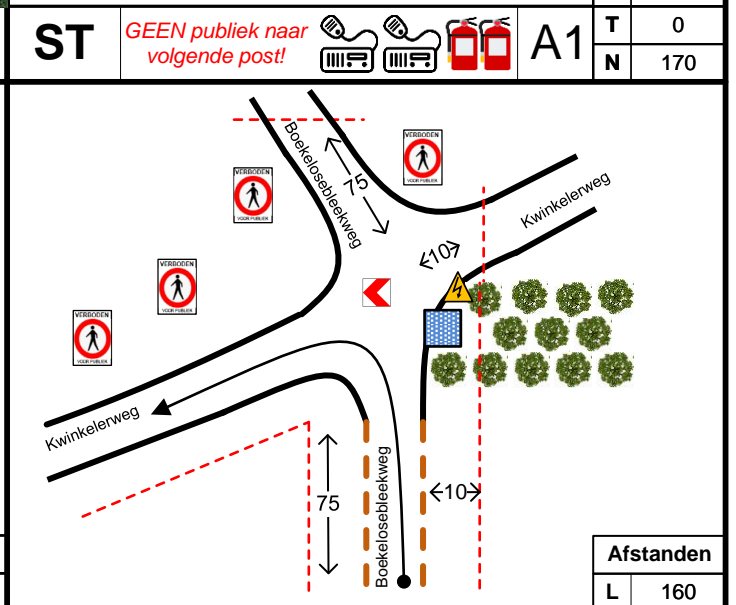
Afstanden	
L	230
T	0
N	170






Afstanden	
L	170
T	170
N	160

301	   A1
------------	---

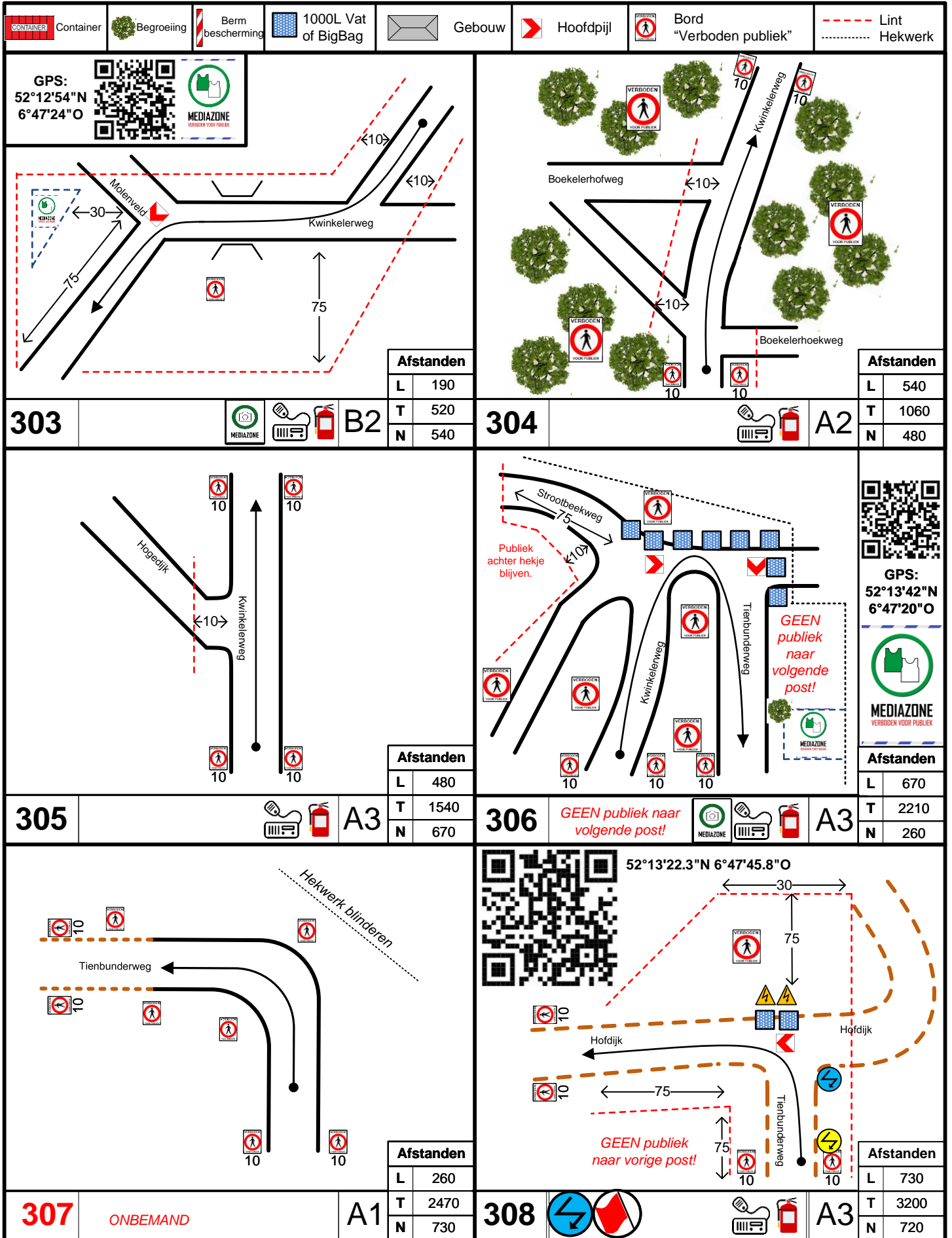
GEEN publiek naar volgende post!



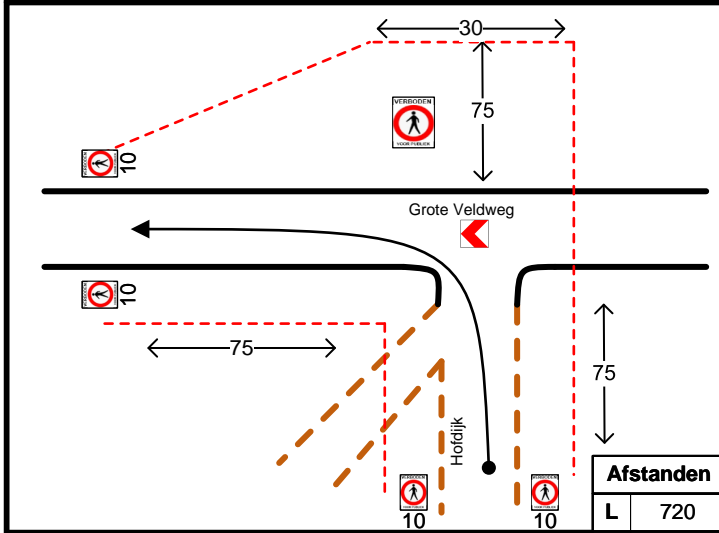
Afstanden	
L	160
T	330
N	190

302	   B1
------------	---

A = weinig publiek B = matig publiek C = veel publiek 1 = lage snelheid 2 = matige snelheid 3 = hoge snelheid



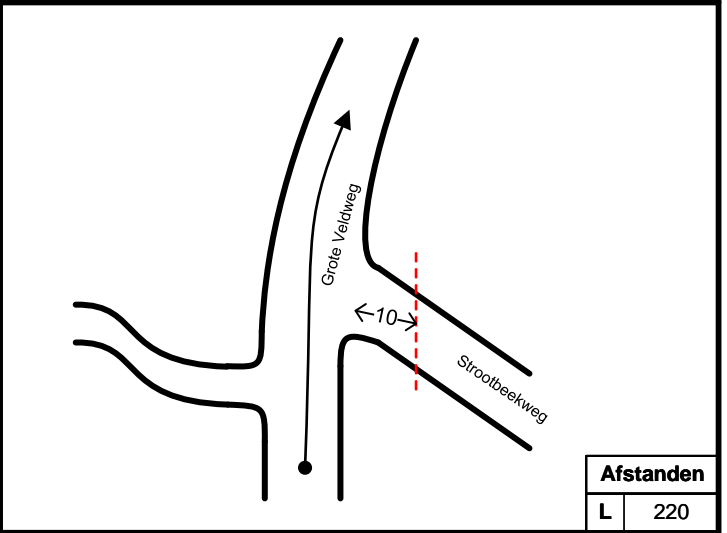
Container	Begroeiing	Berm bescherming	1000L Vat of BigBag	Gebouw	Hoofdpijl	Bord "Verboden publiek"	Lint	Hekwerk
-----------	------------	------------------	---------------------	--------	-----------	-------------------------	------	---------



Afstanden	
L	720
T	3920
N	220

309

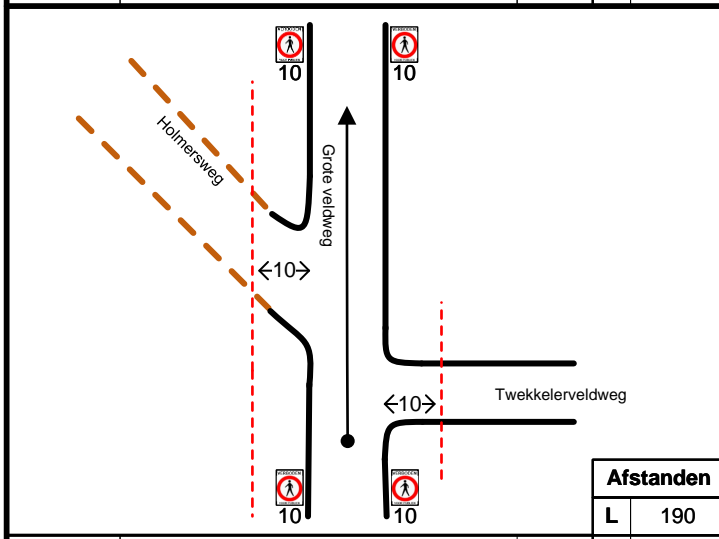
B3



Afstanden	
L	220
T	4140
N	190

310

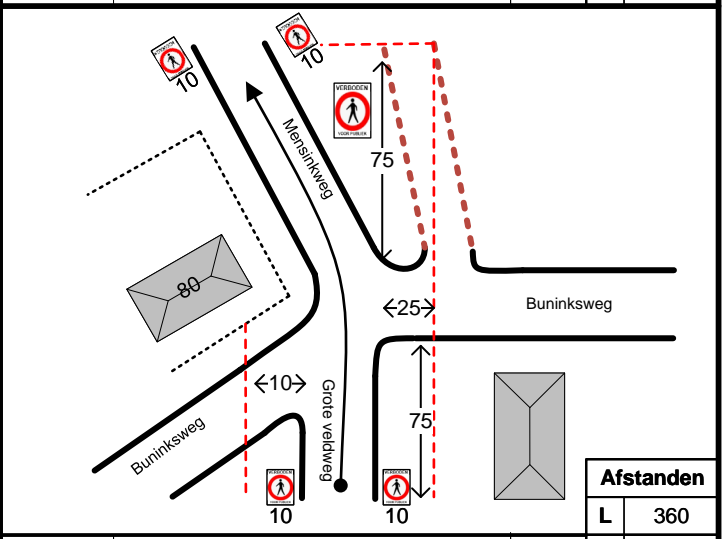
A1



Afstanden	
L	190
T	4330
N	360

311

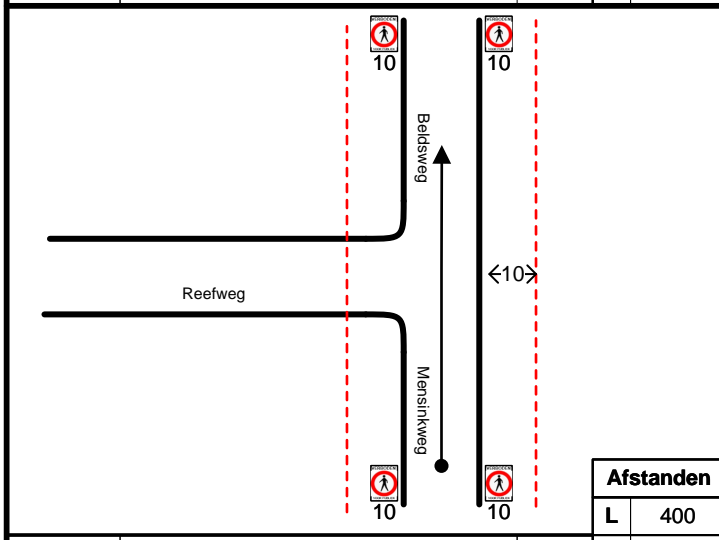
A2



Afstanden	
L	360
T	4690
N	400

312

A3

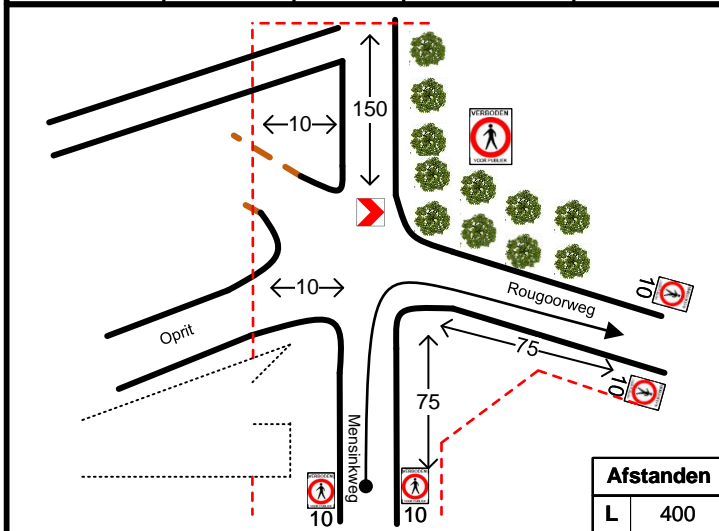


Afstanden	
L	400
T	5190
N	400


313

A3

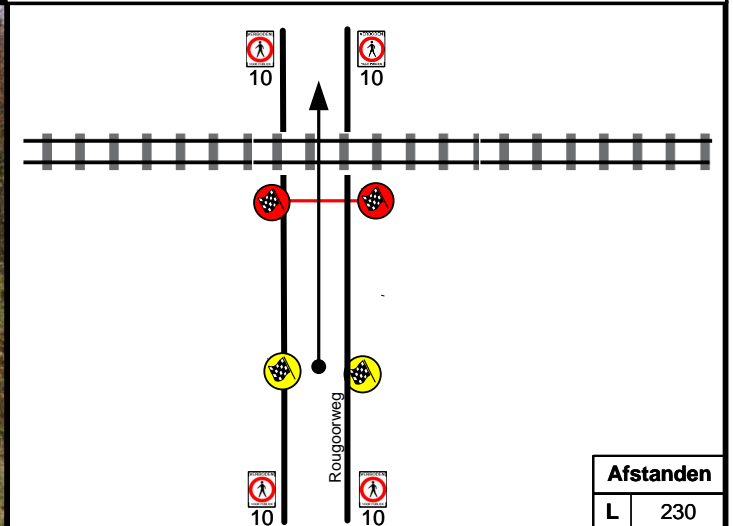

Container	Begroeiing	Berm bescherming	1000L Vat of BigBag	Gebouw	Hoofdpijl	Bord "Verboden publiek"	Lint Hekwerk
-----------	------------	------------------	---------------------	--------	-----------	-------------------------	-----------------




321	B3
------------	-----------



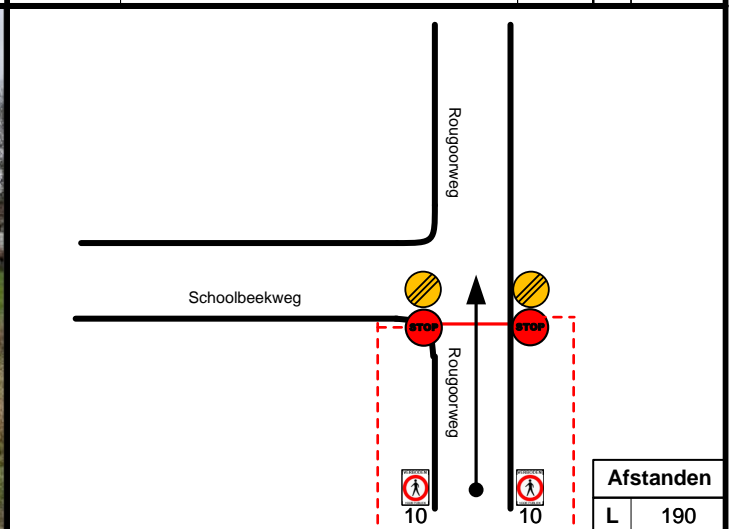
Flying Finish	GPS: 52°14'28.0"N 6°48'13.1"O
----------------------	-------------------------------



Flying Finish	A1
----------------------	-----------



Stop Finish	GPS: 52°14'26.2"N 6°48'23.9"O
--------------------	-------------------------------



Stop Finish	A1
--------------------	-----------